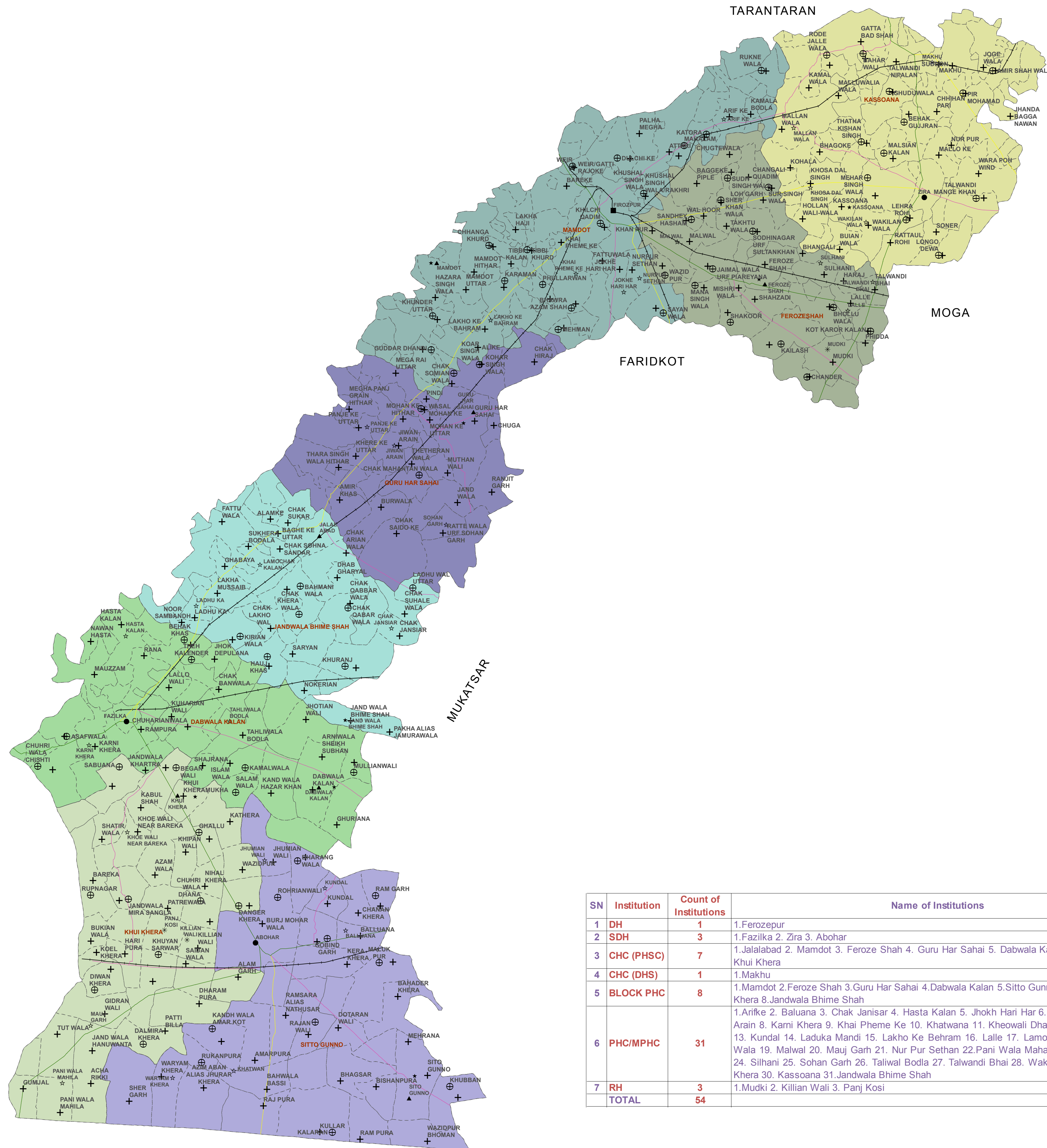
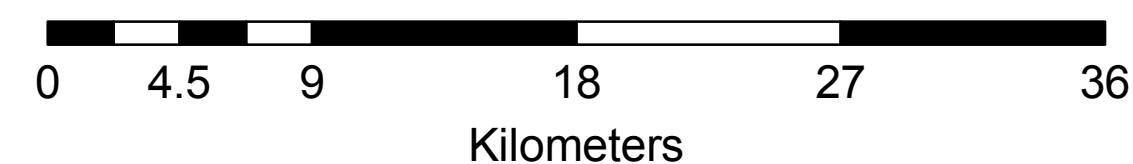
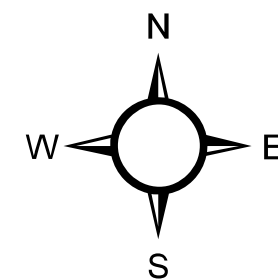


DISTRICT : FEROZPUR

HEALTH INSTITUTIONS



Legend

- DISTRICT HOSPITAL
- SUB DIVISIONAL HOSPITAL
- ▲ COMMUNITY HEALTH CENTRE(CHC)
- ▲ COMMUNITY HEALTH CENTRE(PHSC)
- ★ BLOCK PRIMARY HEALTH CENTRE H.Q.
- ☆ PRIMARY HEALTH CENTRE
- * RURAL HOSPITAL
- ⊕ SUBSIDIARY HEALTH CENTRE(SHC)
- + HEALTH SUB CENTRE(SC)
- SETTLEMENT LOCATION
- NATIONAL HIGHWAY
- STATE HIGHWAY
- DISTRICT ROAD
- VILLAGE ROAD
- RAILWAY LINE
- DISTRICT BOUNDARY
- SUB CENTER BOUNDARY

BLOCK PHC

- DABWALA KALAN
- FEROEZESHAH
- GURU HAR SAHAI
- JANDWALA BHIME SHAH
- KASSOANA
- KHUI KHERA
- MAMDOT
- SITTO GUNNO

SN	Institution	Count of Institutions	Name of Institutions
1	DH	1	1.Ferozepur
2	SDH	3	1.Fazilka 2. Zira 3. Abohar
3	CHC (PHSC)	7	1.Jalalabad 2. Mamdot 3. Feroze Shah 4. Guru Har Sahai 5. Dabwala Kalan 6. Sitto Gunno 7. Khui Khera
4	CHC (DHS)	1	1.Makhu
5	BLOCK PHC	8	1.Mamdot 2.Feroze Shah 3.Guru Har Sahai 4.Dabwala Kalan 5.Sitto Gunno 6.Kassoana 7.Khui Khera 8.Jandwala Bhime Shah
6	PHC/MPHC	31	1.Arifke 2. Baluana 3. Chak Pheme Ke 4. Hasta Kalan 5. Jhokh Hari Har 6. Jhumian Wali 7. Jiwa Arain 8. Karni Khera 9. Khai Pheme Ke 10. Khatwana 11. Kheowali Dhab 12.Khosa Dal Singh 13. Kundal 14. Laduka Mandi 15. Lakho Ke Behram 16. Lalle 17. Lamochar Kalan 18. Malan Wala 19. Malwal 20. Mauj Garh 21. Nur Pur Sethan 22.Pani Wala Mahala 23. Panje Ke Uttar 24. Silhani 25. Sohan Garh 26. Taliwal Bodla 27. Talwandi Bhai 28. Waklian Wali 29. Waryam Khera 30. Kassoana 31.Jandwala Bhime Shah
7	RH	3	1.Mudki 2. Killian Wali 3. Panj Kosi
	TOTAL	54	