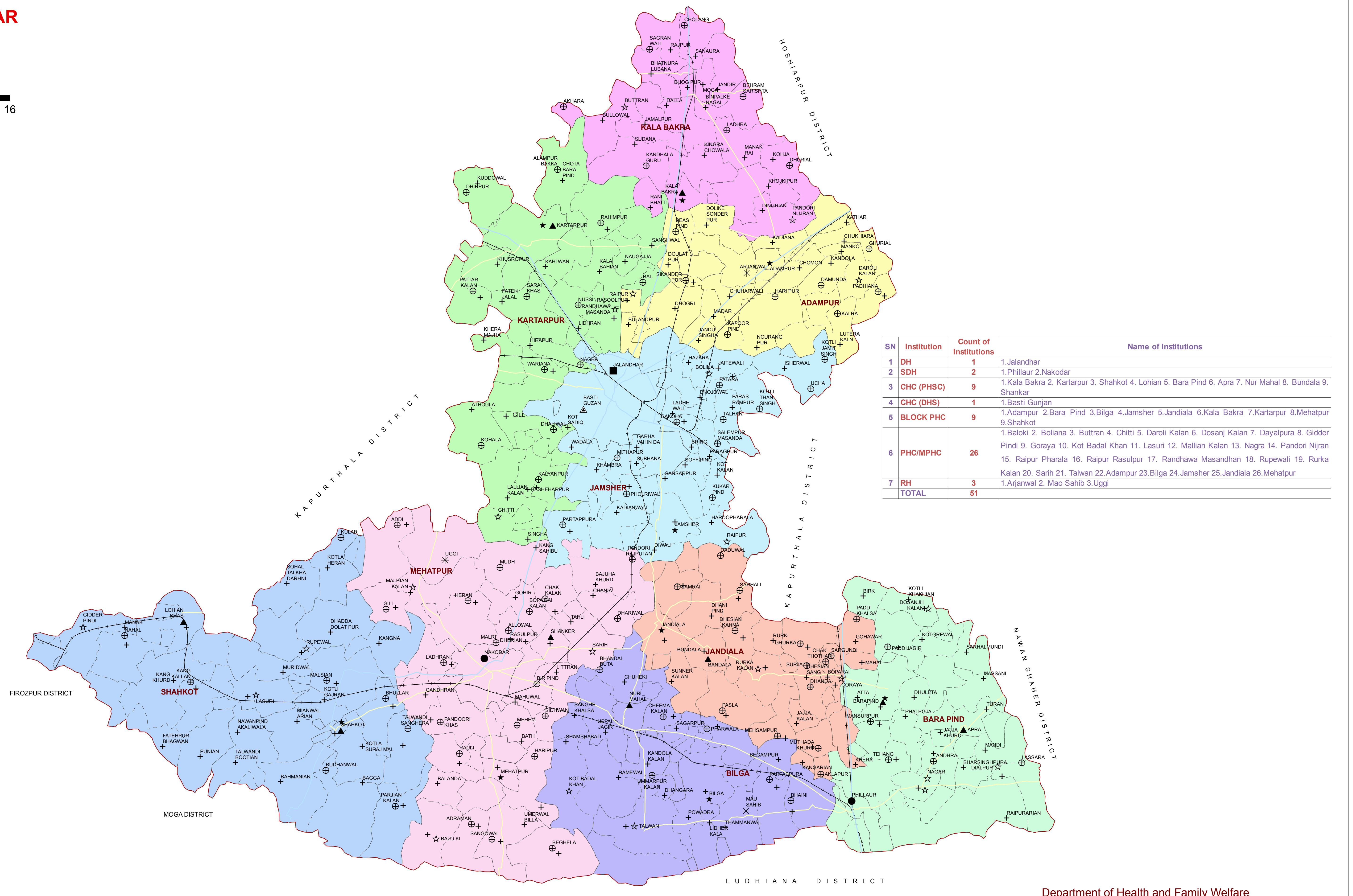
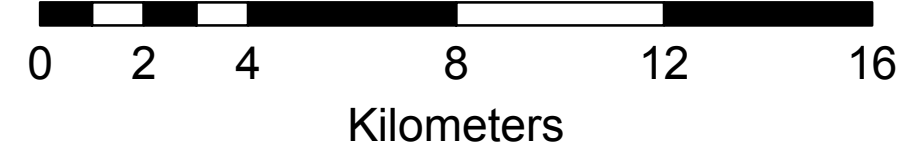
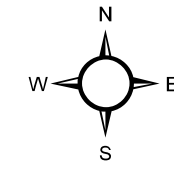


# DISTRICT : JALANDHAR

## Health Institutions



SN	Institution	Count of Institutions	Name of Institutions
1	DH	1	1.Jalandhar
2	SDH	2	1.Phillaur 2.Nakodar
3	CHC (PHSC)	9	1.Kala Bakra 2. Kartarpur 3. Shahkot 4. Lohian 5. Bara Pind 6. Apra 7. Nur Mahal 8. Bundala 9. Shankar
4	CHC (DHS)	1	1.Basti Gunjan
5	BLOCK PHC	9	1.Adampur 2.Bara Pind 3.Bilga 4.Jamsher 5.Jandiala 6.Kala Bakra 7.Kartarpur 8.Mehatpur 9.Shahkot
6	PHC/MPHC	26	1.Baloki 2. Boliana 3. Buttran 4. Chitti 5. Daroli Kalan 6. Dosanj Kalan 7. Dayalpura 8. Gidder Pindi 9. Goraya 10. Kot Badal Khan 11. Lasuri 12. Mallian Kalan 13. Nagra 14. Pandori Nijran 15. Raipur Pharala 16. Raipur Rasulpur 17. Randhawa Masandhan 18. Rupewali 19. Rurka Kalan 20. Sarih 21. Talwan 22.Adampur 23.Bilga 24.Jamsher 25.Jandiala 26.Mehatpur
7	RH	3	1.Arjanwal 2. Mao Sahib 3.Uggi
	<b>TOTAL</b>	<b>51</b>	

## Legend

- DISTRICT HOSPITAL
- SUB DIVISIONAL HOSPITAL
- ▲ COMMUNITY HEALTH CENTRE(PHSC)
- ▲ COMMUNITY HEALTH CENTRE(DHS)
- ★ BLOCK PRIMARY HEALTH CENTRE H.Q.
- ★ PRIMARY HEALTH CENTRE
- ★ RURAL HOSPITAL
- ⊕ SUBSIDIARY HEALTH CENTRE(SHC)
- + HEALTH SUB CENTRE(SC)
- SETTLEMENT POINT
- NATIONAL HIGHWAY
- DISTRICT ROAD
- VILLAGE ROAD
- RAILWAY LINE
- ▭ SUB CENTRE BOUNDARY
- ▭ DISTRICT BOUNDARY

## BLOCK PHC

- ADAMPUR
- BARA PIND
- BILGA
- JAMSHER
- JANDIALA
- KALA BAKRA
- KARTARPUR
- MEHATPUR
- SHAHKOT