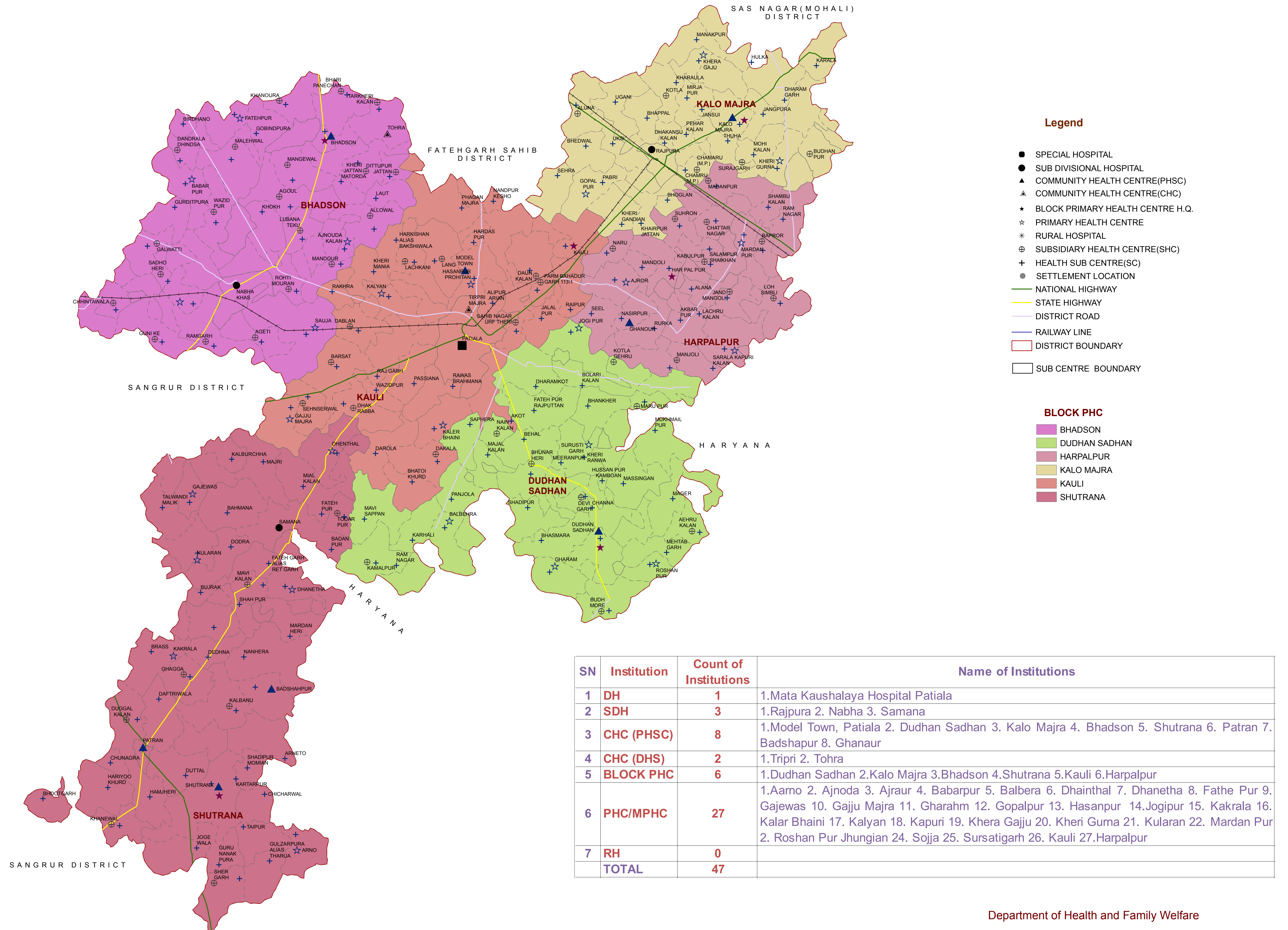
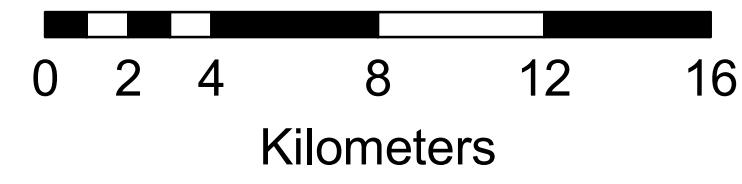
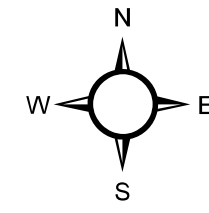


DISTRICT : PATIALA

Health Institutions



Legend

- SPECIAL HOSPITAL
- SUB DIVISIONAL HOSPITAL
- ▲ COMMUNITY HEALTH CENTRE(PHSC)
- ▲ COMMUNITY HEALTH CENTRE(CHC)
- ★ BLOCK PRIMARY HEALTH CENTRE H.Q.
- ☆ PRIMARY HEALTH CENTRE
- * RURAL HOSPITAL
- ⊕ SUBSIDIARY HEALTH CENTRE(SHC)
- + HEALTH SUB CENTRE(SC)
- SETTLEMENT LOCATION
- NATIONAL HIGHWAY
- STATE HIGHWAY
- DISTRICT ROAD
- RAILWAY LINE
- ▭ DISTRICT BOUNDARY
- ▭ SUB CENTRE BOUNDARY

BLOCK PHC

- BHADSON
- DUDHAN SADHAN
- HARPALPUR
- KALO MAJRA
- KAULI
- SHUTRANA

SN	Institution	Count of Institutions	Name of Institutions
1	DH	1	1.Mata Kaushalya Hospital Patiala
2	SDH	3	1.Rajpura 2. Nabha 3. Samana
3	CHC (PHSC)	8	1.Model Town, Patiala 2. Dudhan Sadhan 3. Kalo Majra 4. Bhadson 5. Shutrana 6. Patran 7. Badshapur 8. Ghanaur
4	CHC (DHS)	2	1.Tripri 2. Tohra
5	BLOCK PHC	6	1.Dudhan Sadhan 2.Kalo Majra 3.Bhadson 4.Shutrana 5.Kauli 6.Harpalpur
6	PHC/MPHC	27	1.Aamo 2. Ajnoda 3. Ajraur 4. Babarpur 5. Balbera 6. Dhainthal 7. Dhanetha 8. Fathe Pur 9. Gajewas 10. Gajju Majra 11. Gharahm 12. Gopalpur 13. Hasampur 14.Jogipur 15. Kakrala 16. Kalar Bhaini 17. Kalyan 18. Kapuri 19. Khera Gajju 20. Kheri Gurna 21. Kularan 22. Mardan Pur 2. Roshan Pur Jhungian 24. Sojja 25. Sursatigarh 26. Kauli 27.Harpalpur
7	RH	0	
	TOTAL	47	