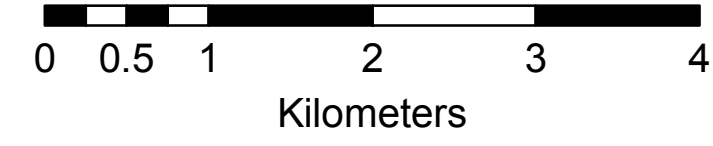
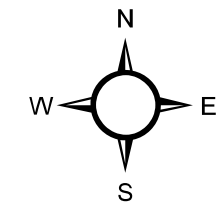


DISTRICT : AMRITSAR

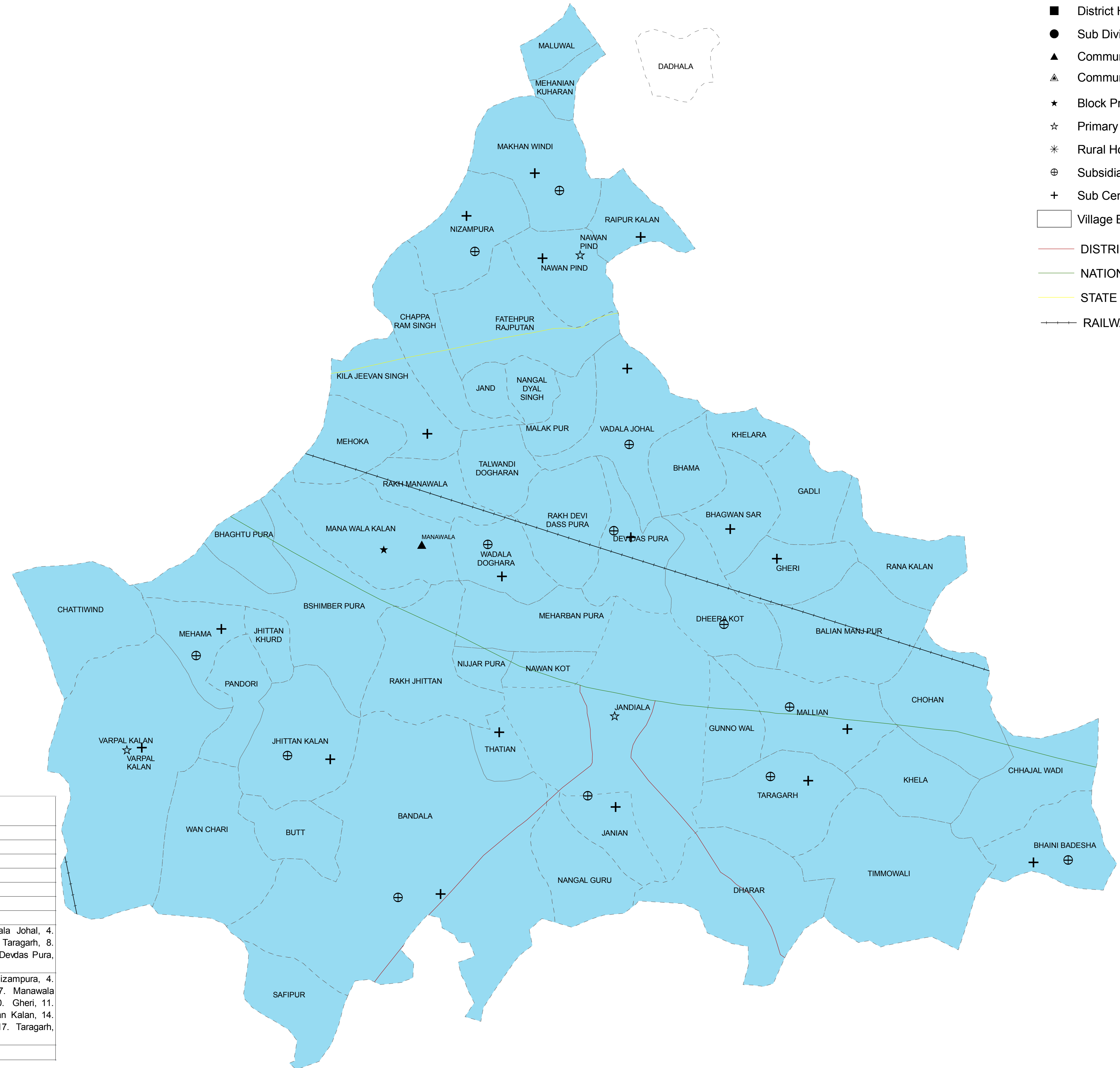
BLOCK : MANAWALA

Health Institutions



Legend

- District Hospital
- Sub Divisional Hospital
- ▲ Community Health Centre(PHSC)
- △ Community Health Centre(DHS)
- ★ Block Primary Health Centre
- ☆ Primary Health Centre
- * Rural Hospital
- ⊕ Subsidiary Health Centre
- + Sub Centre
- Village Boundary
- DISTRICT ROAD
- NATIONAL HIGHWAY
- STATE HIGHWAY
- RAILWAY LINE



SN	Institutions	Count Of Institutions	Name Of Institutions
1	DH		
2	SDH		
3	CHC (PHSC)	1	1. Mana Wala Kalan
4	CHC (DHS)		
5	BLOCK PHC	1	1. Mana Wala Kalan
6	PHC/MPHC	3	1. Varpal Kalan, 2. Nawan Pind, 3. Jandiala,
7	RH		
8	SHC	13	1. Makhan Windi, 2. Nizampura, 3. Vadala Johal, 4. Mehama, 5. Jhittan Kalan, 6. Janian, 7. Taragarh, 8. Mallian, 9. Bandala, 10. Chhajal Wandi, 11. Devdas Pura, 12. Gheri, 13. Mana wala Kalan,
9	SC	20	1. Makhan Windi, 2. Raipur Kalan, 3. Nizampura, 4. Nawan Pind, 5. Vadal Johal, 6. Thatian , 7. Manawala Kalan 8. Manawala Khurd 9. Mehama, 10. Gheri, 11. Bhagwan Sar, 12. Devdas Pura, 13. Jhittan Kalan, 14. Varpal Kalan, 15. Bandala 1 , 16. Janian, 17. Taragarh, 18. Chhajalwandi , 19. Mallian, 20 Bandala 2
10	TOTAL	38	