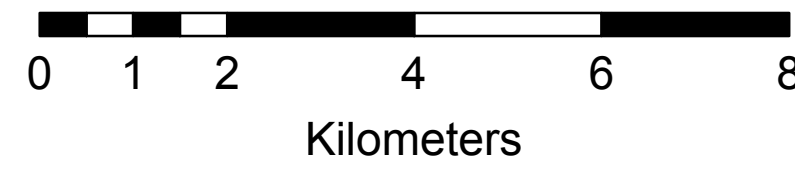
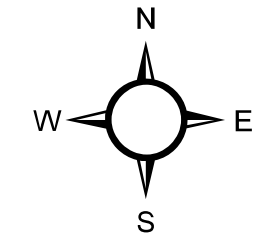


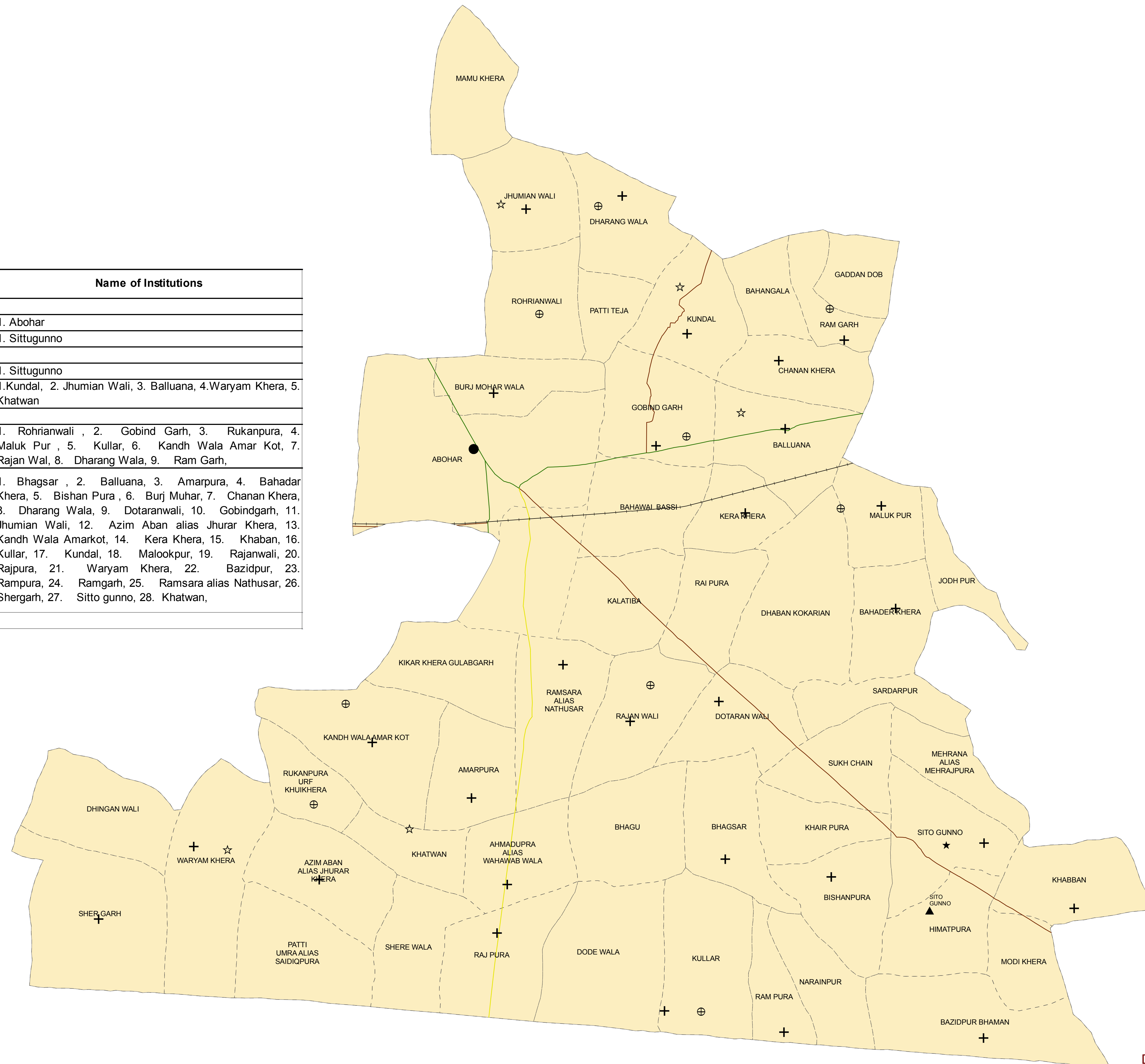
**DISTRICT : FEROZPUR**

**BLOCK : SITTO GUNNO**

**Health Institutions**



SN	Institution	Count of Institution	Name of Institutions
1	DH	0	
2	SDH	1	1. Abohar
3	CHC (PHSC)	1	1. Sittugunno
4	CHC (DHS)	0	
5	BLOCK PHC	1	1. Sittugunno
6	PHC/MPHC	5	1.Kundal, 2. Jhumian Wali, 3. Balluana, 4.Waryam Khera, 5. Khatwan
7	RH	0	
8	SHC	9	1. Rohrianwali , 2. Gobind Garh, 3. Rukanpura, 4. Maluk Pur , 5. Kullar, 6. Kandh Wala Amar Kot, 7. Rajan Wal, 8. Dharang Wala, 9. Ram Garh,
9	SC	28	1. Bhagsar , 2. Balluana, 3. Amarpura, 4. Bahadar Khera, 5. Bishan Pura , 6. Burj Muhar, 7. Chanan Khera, 8. Dharang Wala, 9. Dotaranwali, 10. Gobindgarh, 11. Jhumian Wali, 12. Azim Aban alias Jhurar Khera, 13. Kandh Wala Amarkot, 14. Kera Khera, 15. Khaban, 16. Kullar, 17. Kundal, 18. Malookpur, 19. Rajanwali, 20. Rajpura, 21. Waryam Khera, 22. Bazidpur, 23. Rampura, 24. Ramgarh, 25. Ramsara alias Nathusar, 26. Shergarh, 27. Sitto gunno, 28. Khatwan,
	<b>TOTAL</b>	<b>45</b>	



**Legend**

- District Hospital
- Sub Divisional Hospital
- ▲ Community Health Centre(PHSC)
- ▲ Community Health Centre(DHS)
- ★ Block Primary Health Centre
- ☆ Primary Health Centre
- \* Rural Hospital
- ⊕ Subsidiary Health Centre
- + Sub Centre
- Railway Line
- Village Boundary
- Railway Line
- DISTRICT ROAD
- NATIONAL HIGHWAY
- STATE HIGHWAY