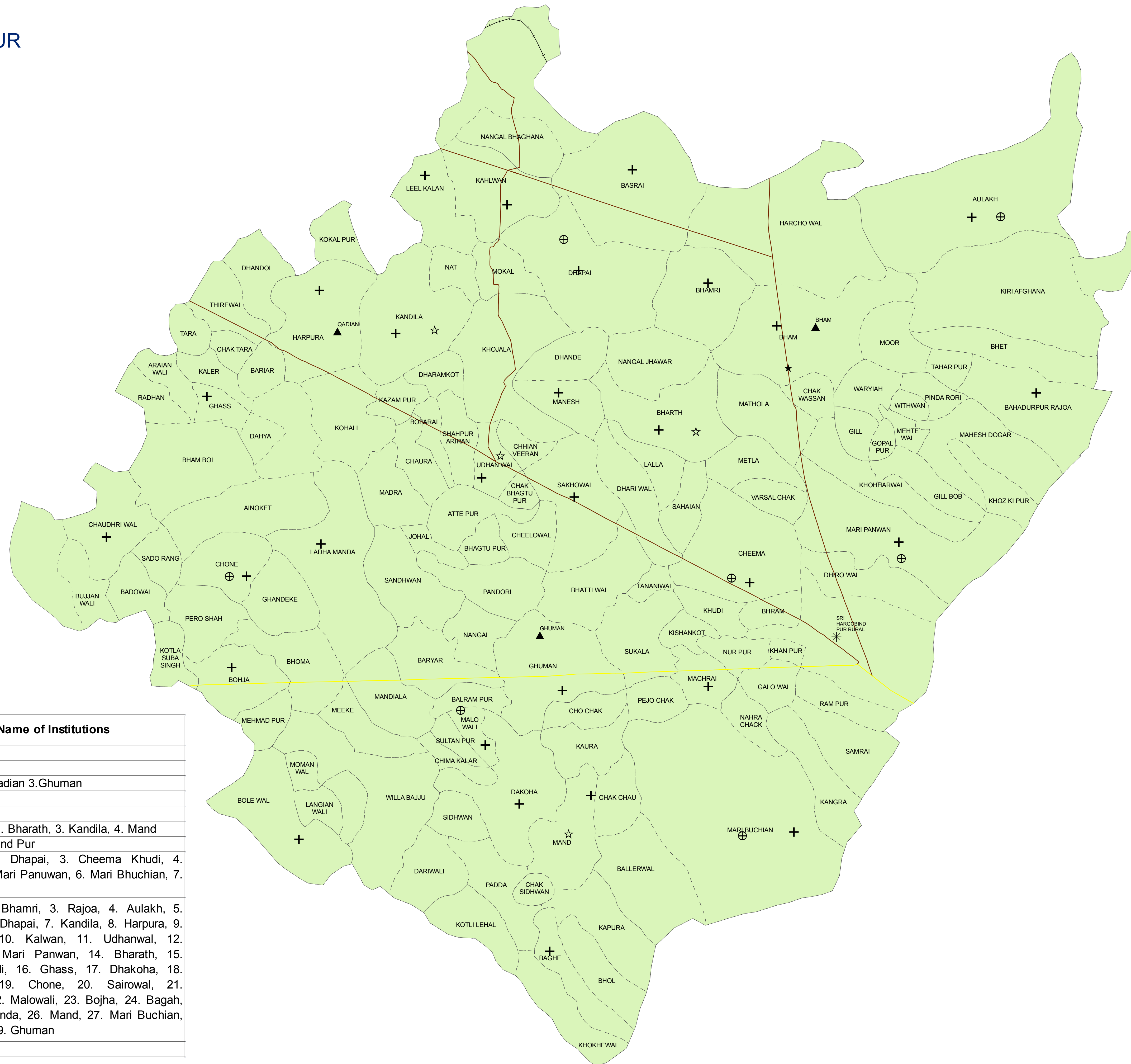
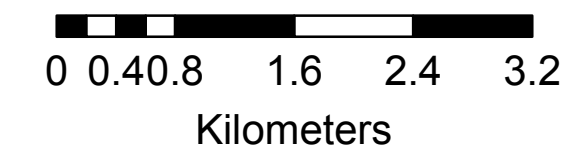
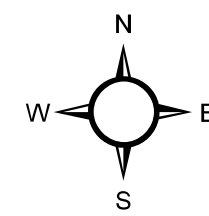


DISTRICT : GURDASPUR

BLOCK : BHAM
Health Institutions



Legend

- District Hospital
- Sub Divisional Hospital
- ▲ Community Health Centre(PHSC)
- ▲ Community Health Centre(DHS)
- ★ Block Primary Health Centre
- ☆ Primary Health Centre
- * Rural Hospital
- ⊕ Subsidiary Health Centre
- + Sub Centre
- Village Boundary
- Railway Line
- DISTRICT ROAD
- STATE HIGHWAY

SN	Institution	Count of Institutions	Name of Institutions
1	DH	0	
2	SDH	0	
3	CHC (PHSC)	3	1. Bham, 2. Qadian 3.Ghuman
4	CHC (DHS)	0	
5	BLOCK PHC	1	1. Bham
6	PHC/MPHC	4	1. Udhanwal, 2. Bharath, 3. Kandila, 4. Mand
7	RH	1	1. Shri Hargobind Pur
8	SHC	7	1. Aulakh, 2. Dhapai, 3. Cheema Khudi, 4. Mallowali, 5. Mari Panuwan, 6. Mari Bhuchian, 7. Chonne
9	SC	29	1. Bham, 2. Bhamri, 3. Rajoa, 4. Aulakh, 5. Basrawan, 6. Dhapai, 7. Kandila, 8. Harpura, 9. Leel Kalan, 10. Kalwan, 11. Udhanwal, 12. Manesh, 13. Mari Panwan, 14. Bharath, 15. Cheema Khudi, 16. Ghass, 17. Dhakoha, 18. Machrawan, 19. Chone, 20. Sairowal, 21. Chaudriwal, 22. Malowali, 23. Bojha, 24. Bagah, 25. Ladha Munda, 26. Mand, 27. Mari Buchian, 28. Bolewal, 29. Ghuman
	TOTAL	45	