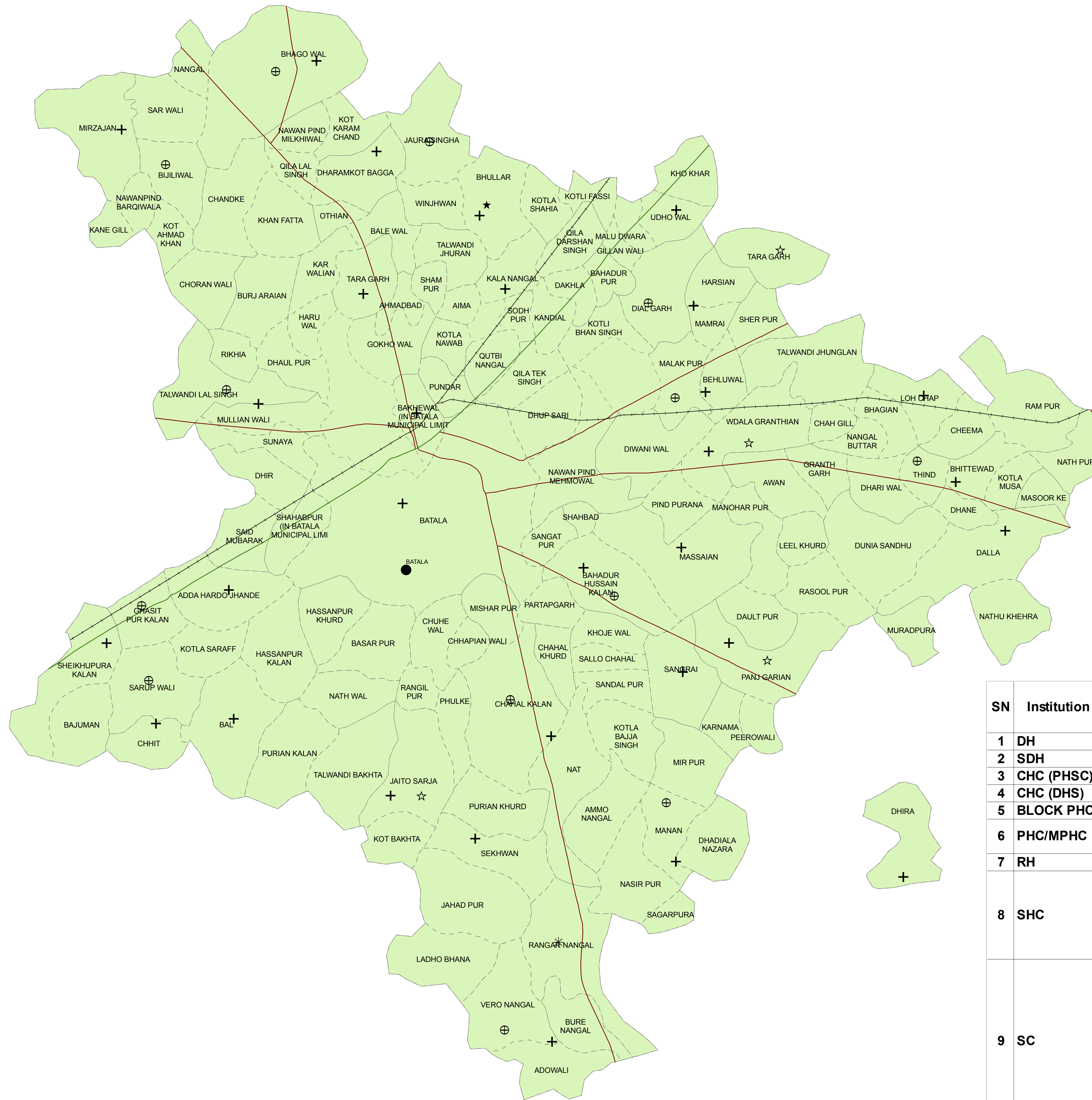
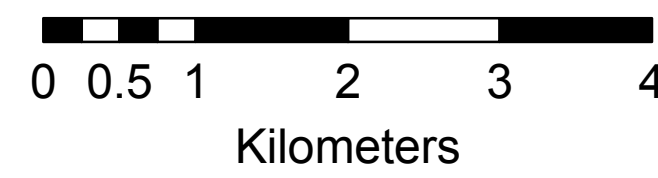
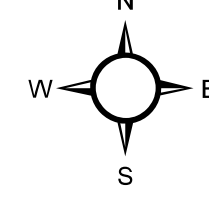


DISTRICT : GURDASPUR

BLOCK : BHULLAR

Health Institutions



Legend

- District Hospital
- Sub Divisional Hospital
- ▲ Community Health Centre(PHSC)
- △ Community Health Centre(DHS)
- ★ Block Primary Health Centre
- ☆ Primary Health Centre
- * Rural Hospital
- ⊕ Subsidiary Health Centre
- + Sub Centre
- +— Railway Line
- ▭ Village Boundary
- DISTRICT ROAD
- NATIONAL HIGHWAY

SN	Institution	Count of Institutions	Name of Institutions
1	DH	0	
2	SDH	1	1. Batala
3	CHC (PHSC)	0	
4	CHC (DHS)	0	
5	BLOCK PHC	1	1. Bhullar
6	PHC/MPHC	5	1. Bhullar, 2. Panj Garian, 3. Wadala Garanthian, 4. Jaito Sauja, 5. Taragarh
7	RH	1	1. Rangar Nangal
8	SHC	13	1. Dialgarh, 2. Manan, 3. Thind Dhariwal, 4. Bahadur Husain, 5. Chahal Kalan, 6. Vero Nangal, 7. Sarupwali, 8. Ghasitpur, 9. Jaura Singha, 10. Bhagowal, 11. Talwandi Lal Singh, 12. Bijliwal, 13. Marianwal
9	SC	30	1. Bhullar, 2. Dialgarh, 3. Udhawal, 4. Kala Nangal, 5. Wadala Granthian, 6. Loh Chap, 7. Thind Dhariwal, 8. Dhala, 9. Bakhewal, 10. Sekhwan, 11. Malik Pur, 12. Panj Garaian, 13. Dhira, 14. Musania, 15. Manan, 16. Sangrai, 17. Bahadur Husain, 18. Marianwal, 19. Chahal Kalan, 20. Vero Nangal, 21. Taragarh, 22. Jaura Singha, 23. Bijliwal, 24. Bhagowal, 25. Talwandi Lal Singh, 26. Ghasitpur, 27. Bal, 28. Hardho Jhande, 29. Jaito Sarja, 30. Sarupwali
	TOTAL	51	