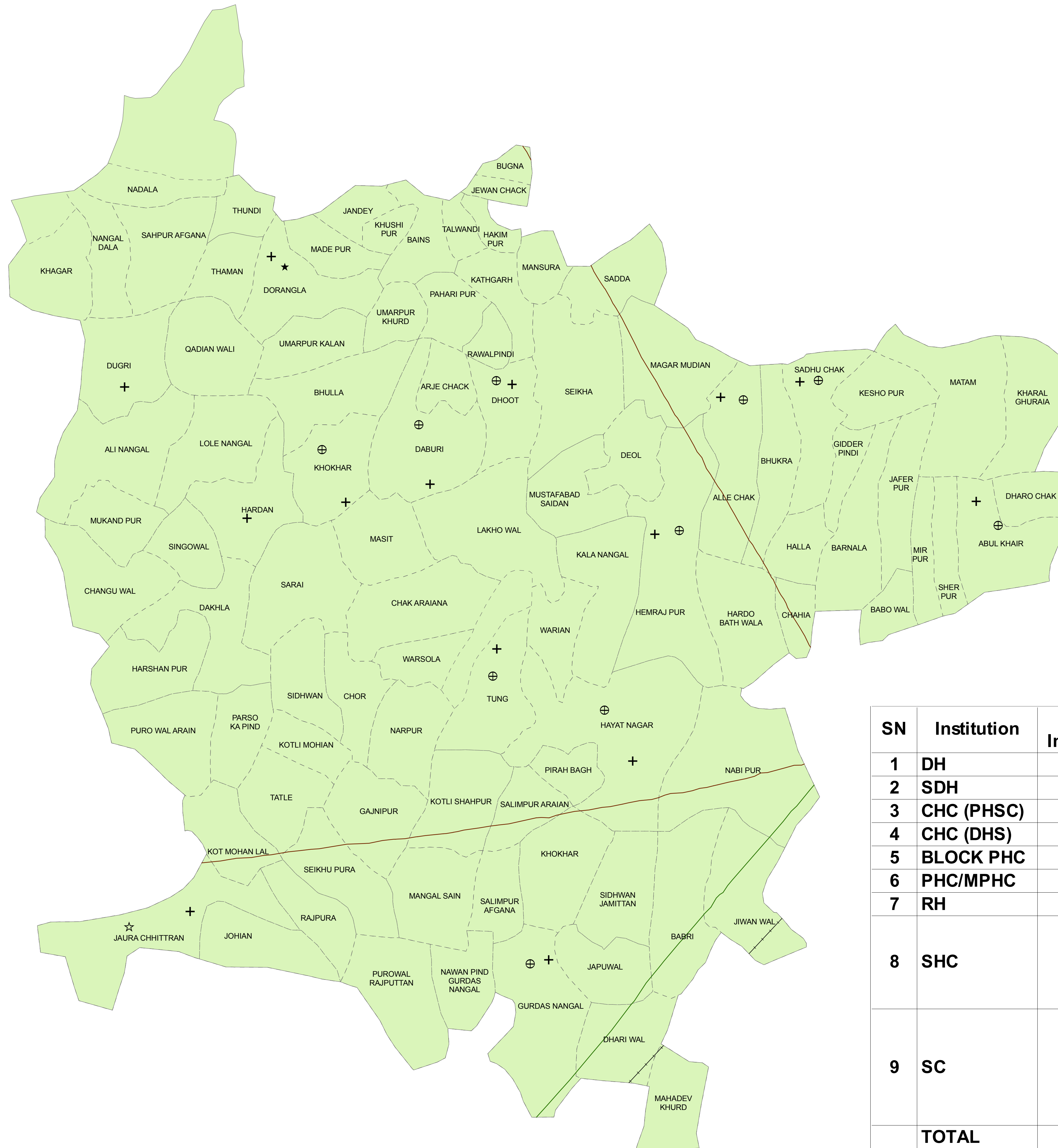
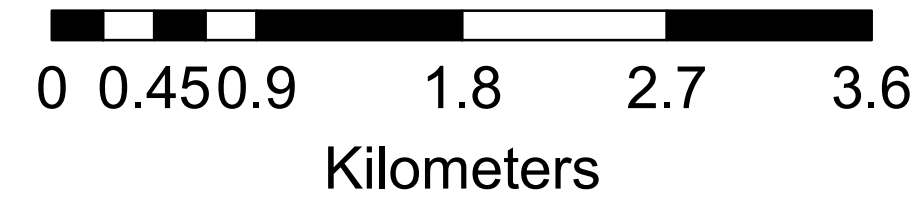
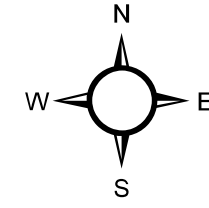


DISTRICT : GURDASPUR

BLOCK : DORANGLA

Health Institutions



- Legend**
- District Hospital
 - Sub Divisional Hospital
 - ▲ Community Health Cente(PHSC)
 - △ Community Health Cente(DHS)
 - ★ Block Primary Health Centre
 - ☆ Primary Health Centre
 - * Rural Hospital
 - ⊕ Subsidiary Health Centre
 - + Sub Centre
 - Village Boundary
 - Railway Line
 - DISTRICT ROAD
 - NATIONAL HIGHWAY

SN	Institution	Count of Institutions	Name of Institutions
1	DH	0	
2	SDH	0	
3	CHC (PHSC)	0	
4	CHC (DHS)	0	
5	BLOCK PHC	1	1. Dorangala
6	PHC/MPHC	2	1. Dorangala, 2. Jaura Chittran
7	RH	0	
8	SHC	10	1. Daburi, 2. Sadhu Chak, 3. Dhoot, 4. Alle Chak, 5. Hemraj Pur, 6. AbulKhair, 7. Tung, 8. Hayat Nagar, 9. Khokhar, 10. Gurdas Nangal,
9	SC	14	1. Hayat Nagar, 2. Hardan, 3. Dugri, 4. Dhoot, 5. Daburi, 6. Abulkhair, 7. Tung, 8. Khokhar, 9. Gurdas Nangal, 10. Sadhu Chak, 11. Hamraj Pur, 12. Alle Chak, 13. Dorangala, 14. Jaura Chittran
	TOTAL	27	