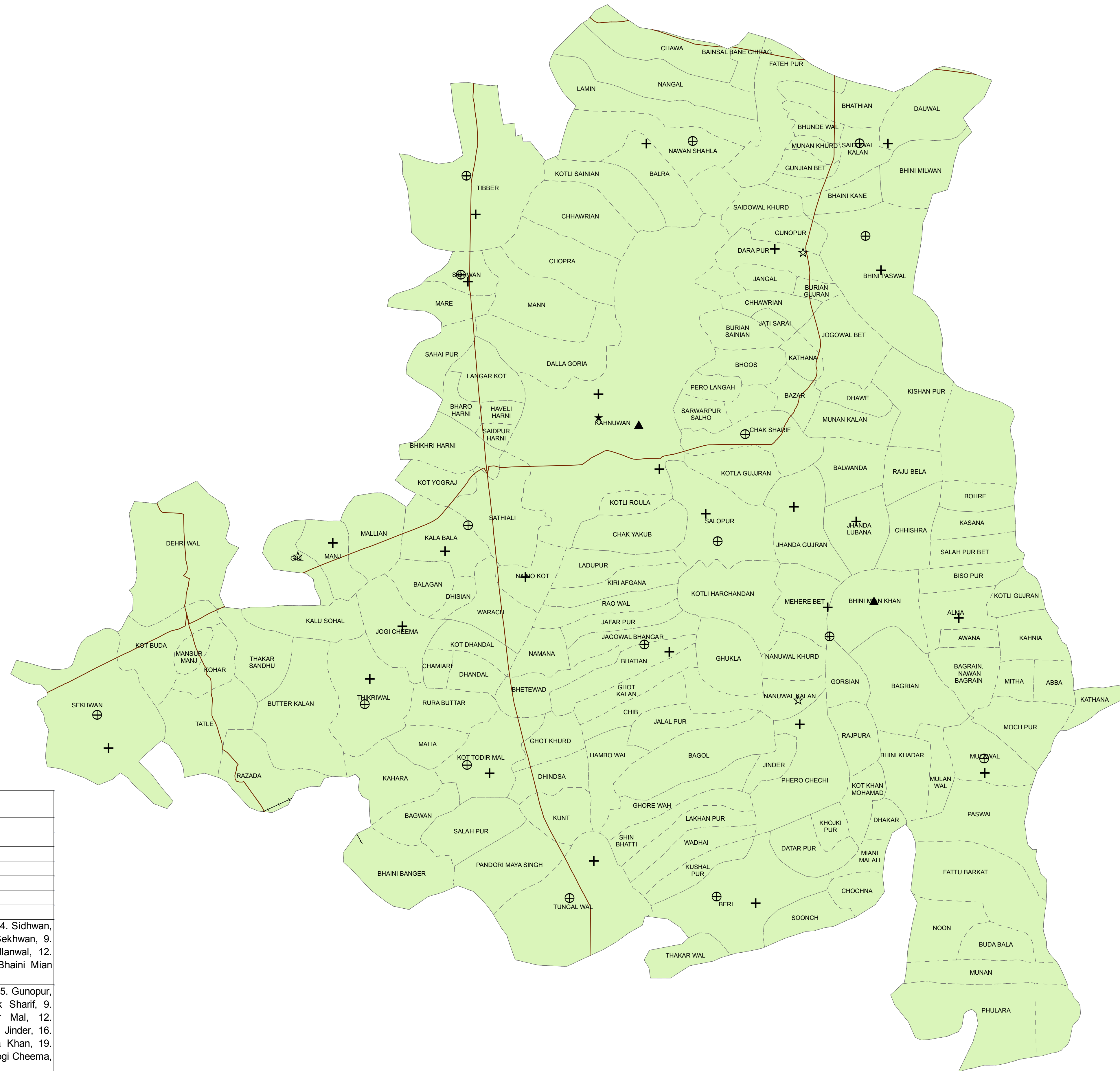
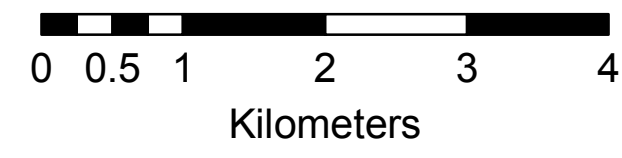
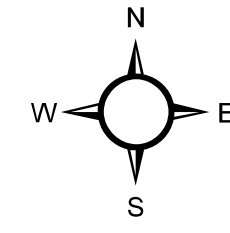


# DISTRICT : GURDASPUR

## BLOCK : KAHNUWAN

### Health Institutions



### Legend

- District Hospital
- Sub Divisional Hospital
- ▲ Community Health Centre(PHSC)
- △ Community Health Centre(DHS)
- ★ Block Primary Health Centre
- ☆ Primary Health Centre
- \* Rural Hospital
- ⊕ Subsidiary Health Centre
- + Sub Centre
- Village Boundary
- DISTRICT ROAD
- +— Railway Line

SN	Institution	Count of Institutions	Name of Institutions
1	DH	0	
2	SDH	0	
3	CHC (PHSC)	2	1. Kahnuwan, 2. Bhani Mian Khan
4	CHC (DHS)	0	
5	BLOCK PHC	1	1. Kahnuwan
6	PHC/MPHC	3	1. Gill Manj, 2. Gunopur, 3. Nanuwal Jinder
7	RH	0	
8	SHC	16	1. Bhattian, 2. Saidowal Kalan, 3. Bhaini Paswal, 4. Sidhwan, 5. Chack Sarif, 6. Salopur, 7. Kala Bala, 8. Sekhwan, 9. Thikriwal Goraya, 10. Kot Toder Mal, 11. Mullanwal, 12. Tungalwal, 13. Beri, 14. Tibber, 15. Karal, 16. Bhaini Mian Khan
9	SC	24	1. Kahnuwan, 2. Tibber, 3. Sidhwan, 4. Bhattian, 5. Gunopur, 6. Saidowal Kalan, 7. Nawan Shalla, 8. Chack Sharif, 9. Salopur, 10. Bhaini Paswal, 11. Kot Toder Mal, 12. Tungalwal, 13. Nainokot, 14. Beri, 15. Nanuwal Jinder, 16. Mullanwal, 17. Jhanda Lubhana, 18. Bhaini Mia Khan, 19. Alma, 20. Thikriwal Goraya, 21. Kala Bala, 22. Jogi Cheema, 23. Sekhwan, 24. Gill Manj,
	<b>TOTAL</b>	<b>46</b>	