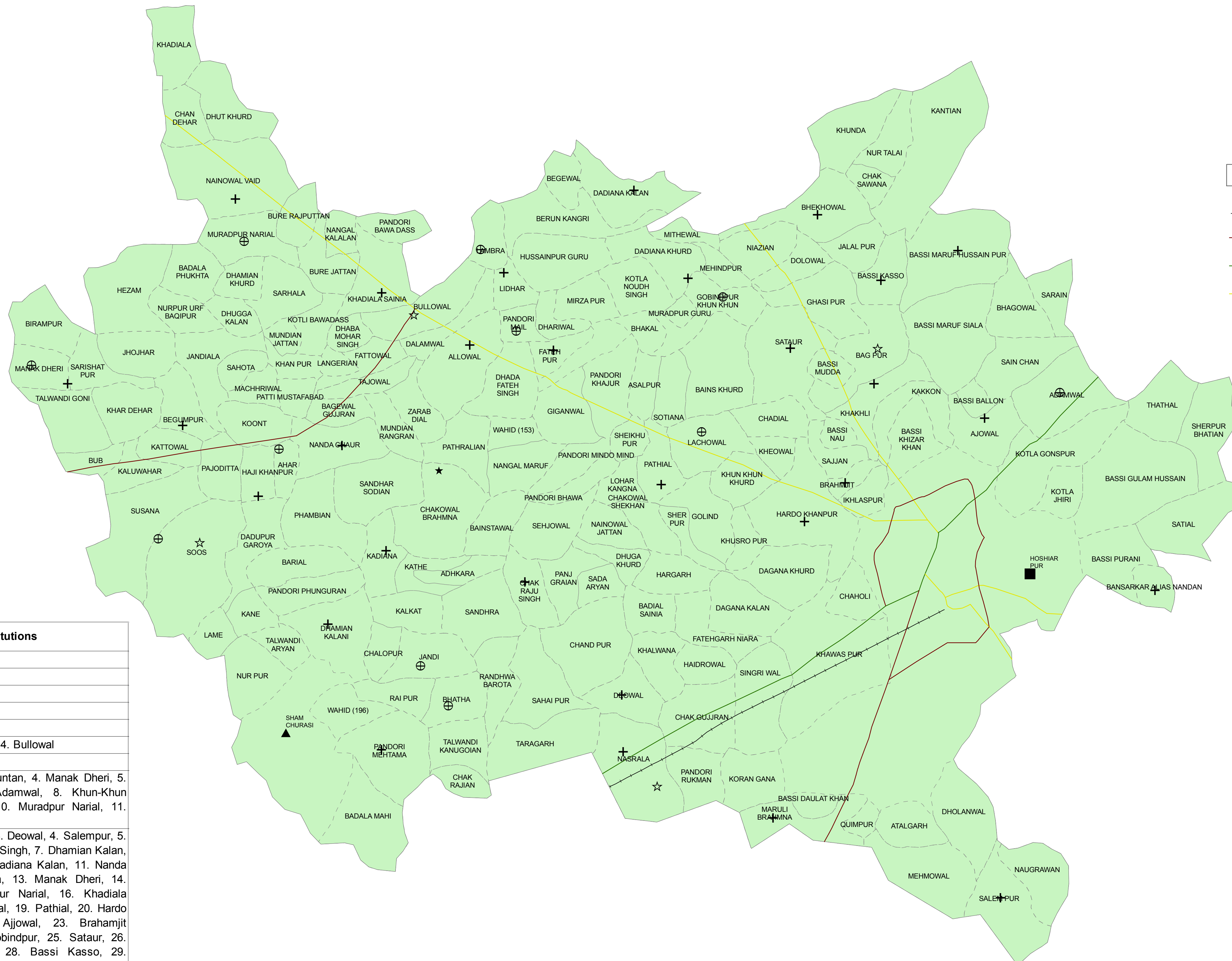
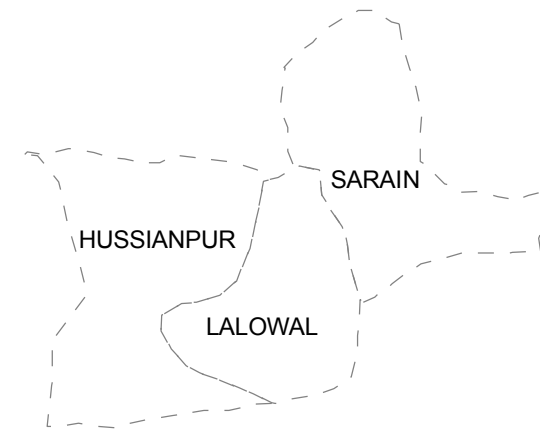
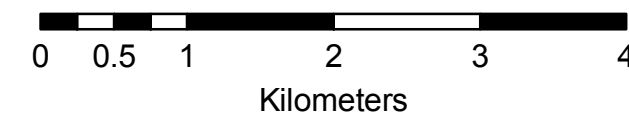
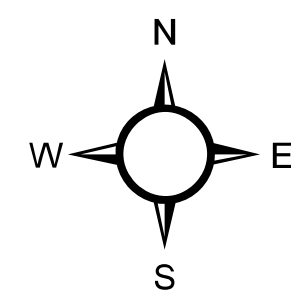


DISTRICT : HOSHIARPUR

BLOCK : CHAKOWAL

Health Institutions



Legend

- District Hospital
- Sub Divisional Hospital
- ▲ Community Health Centre(PHSC)
- △ Community Health Centre(DHS)
- ★ Block Primary Health Centre
- ☆ Primary Health Centre
- * Rural Hospital
- ⊕ Subsidiary Health Centre
- + Sub Centre
- ▭ Village Boundary
- Railway Line
- DISTRICT ROAD
- NATIONAL HIGHWAY
- STATE HIGHWAY

| SN | Institution | Count of Institutions | Name of Institutions |
|----|--------------|-----------------------|---|
| 1 | DH | 0 | 1. Hoshiarpur |
| 2 | SDH | 0 | |
| 3 | CHC (PHSC) | 1 | 1. Sham Chaurasi |
| 4 | CHC (DHS) | 0 | |
| 5 | BLOCK PHC | 1 | 1. Chakowal |
| 6 | PHC/MPHC | 4 | 1. Soos , 2. Bagpur, 3. Nasrala, 4. Bullowal |
| 7 | RH | 0 | |
| 8 | SHC | 11 | 1. Bhathe, 2. Jandi, 3. Ahar Kuntan, 4. Manak Dheri, 5. Lambran, 6. Lachowal, 7. Adamwal, 8. Khun-Khun Gobindpur, 9. Pandori Mail, 10. Muradpur Narial, 11. Soos, |
| 9 | SC | 29 | 1. Maruli Brahmna, 2. Nasrala, 3. Deowal, 4. Salempur, 5. Pandori Mehtma, 6. Chak Raju Singh, 7. Dhamian Kalan, 8. Kadiana, 9. Fatehpur, 10. Dadiana Kalan, 11. Nanda Chaur, 12. Begampur Jandiala, 13. Manak Dheri, 14. Khanpur Sahota, 15. Muradpur Narial, 16. Khadijala Sainian, 17. Lambra, 18. Allowal, 19. Pathial, 20. Hardo Khanpur, 21. Nandan, 22. Ajjowal, 23. Brahamjit Akhlaaspur, 24. Khun Khun Gobindpur, 25. Sataur, 26. Bassi Maruf, 27. Bhikhowal, 28. Bassi Kasso, 29. Bagpur., |
| | TOTAL | 46 | |

Department of Health and Family Welfare
Govt. of Punjab