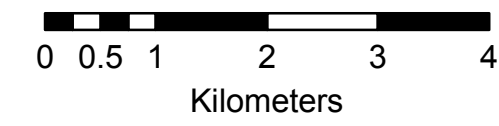
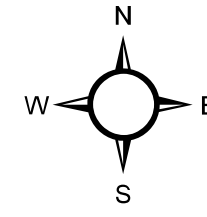


DISTRICT : HOSHIARPUR

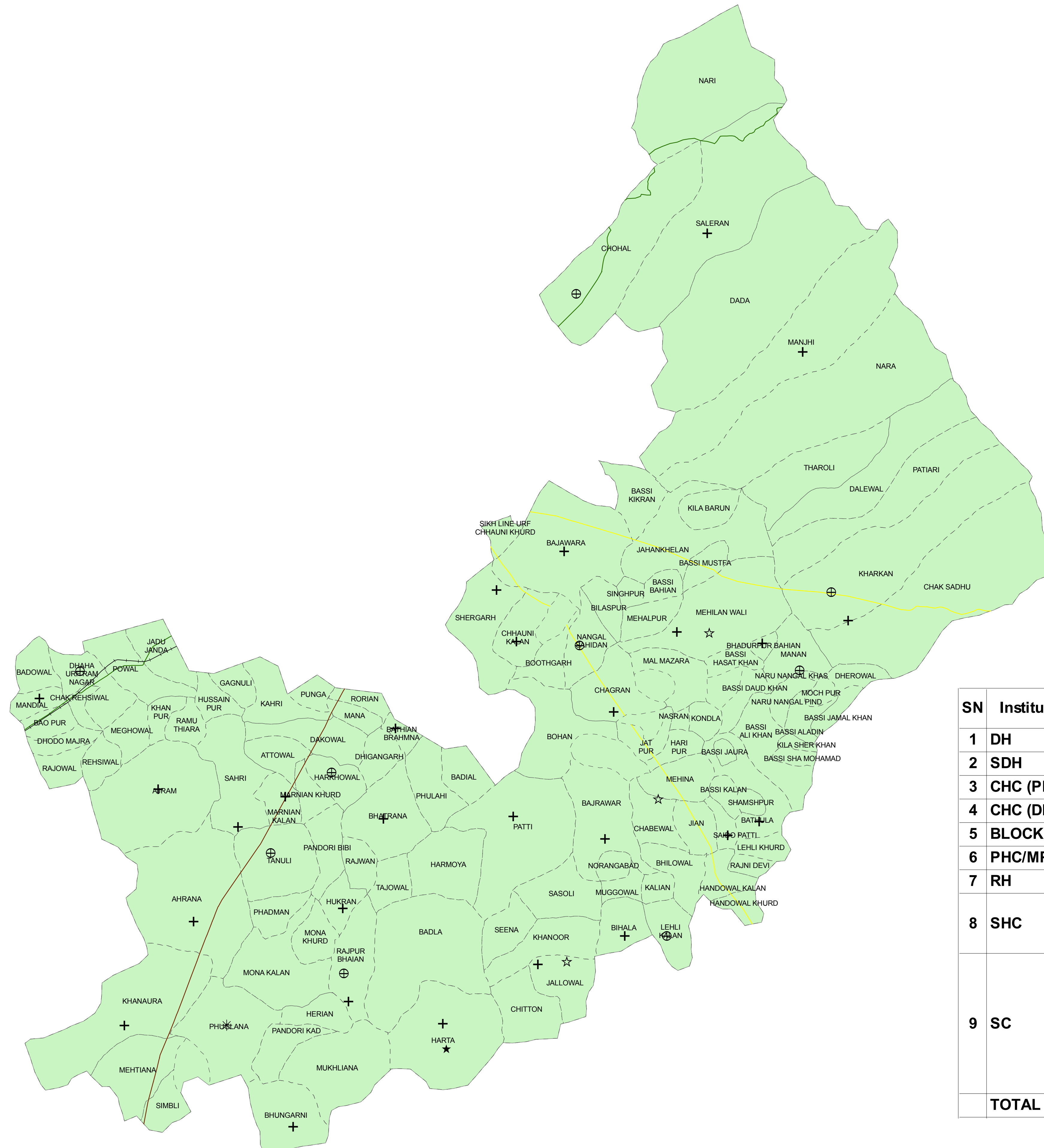
BLOCK : HARTA BADLA

Health Institutions



Legend

- District Hospital
- Sub Divisional Hospital
- ▲ Community Health Centre(PHSC)
- △ Community Health Centre(DHS)
- ★ Block Primary Health Centre
- ☆ Primary Health Centre
- * Rural Hospital
- ⊕ Subsidiary Health Centre
- + Sub Centre
- Village Boundary
- Railway Line
- DISTRICT ROAD
- NATIONAL HIGHWAY
- STATE HIGHWAY



SN	Institution	Count of Institutions	Name of Institutions
1	DH	0	
2	SDH	0	
3	CHC (PHSC)	0	
4	CHC (DHS)	0	
5	BLOCK PHC	1	1. Harta Badla
6	PHC/MPHC	3	1. Chabbewal, 2. Mehlawali, 3. Jallowal
7	RH	1	1. Phuglana
8	SHC	9	1. Deha, 2. Tanuli, 3. Lehli Kalan, 4. Kanhan, 5. Harkhowal, 6. Rajpur Bhaian, 7. Naru Nangal, 8. Nangal Shahidan, 9. Chohal,
9	SC	27	1. Bajrawar, 2. Saido Patti, 3. Bihala, 4. Jallowal, 5. Bhatrana, 6. Bathian, 7. Sahri, 8. Hukran, 9. Marnaian, 10. Bhungerni, 11. Salaran, 12. Shergarh, 13. Chaunki Kalan, 14. Manjhi, 15. Patti, 16. Bajwara, 17. Harta, 18. Ahriana Khurd, 19. Ajram, 20. Khanaura, 21. Rajpur Bhaian, 22. Mandialan, 23. Kharkan, 24. Chagran, 25. Mehlanwali, 26. Bahadurpur Bahian, 27. Bathula,
TOTAL		41	