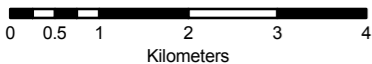
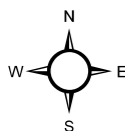


DISTRICT-HOSHIARPUR

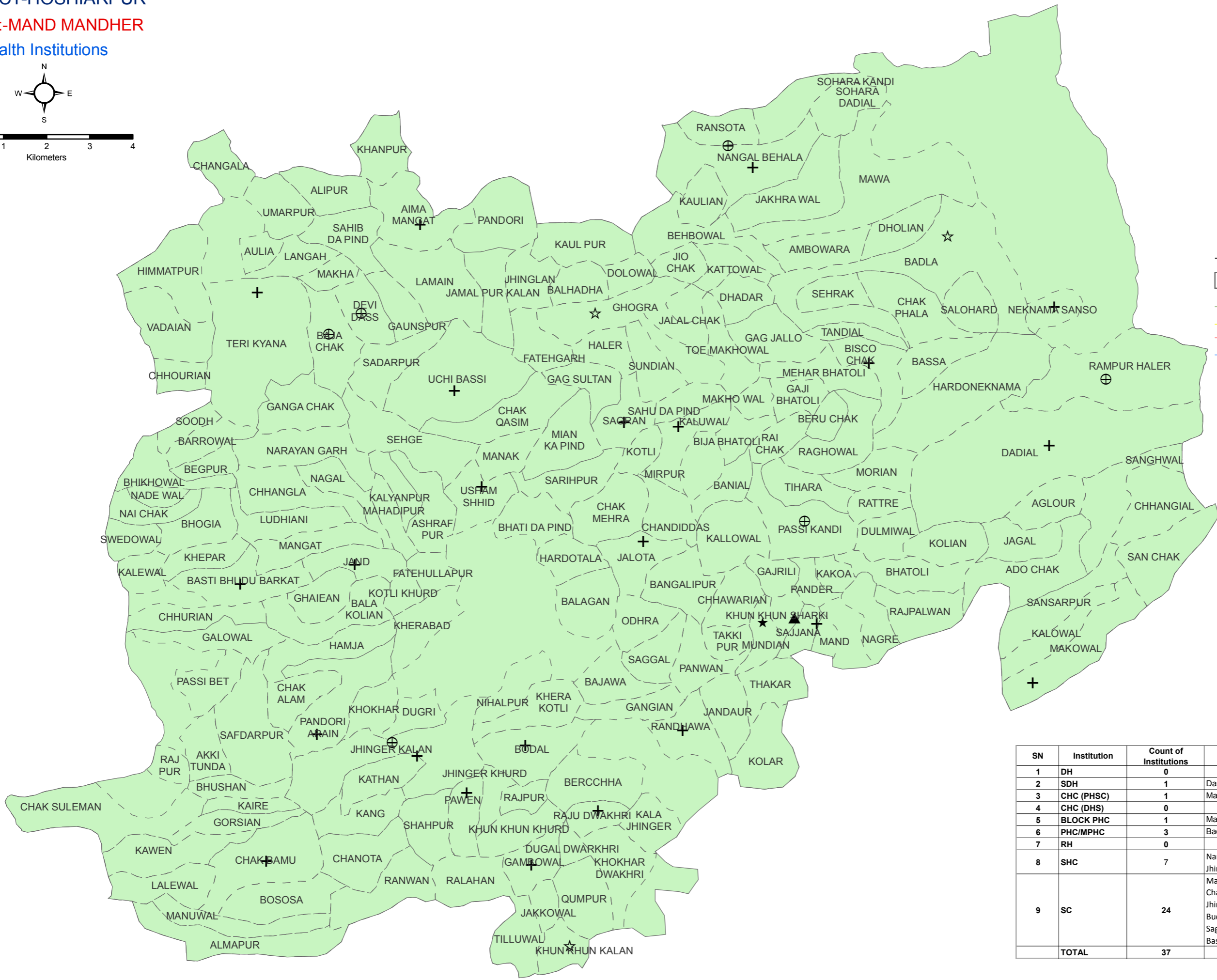
BLOCK:-MAND MANDHER

Health Institutions



Legend

- District Hospital
- Sub Divisional Hospital
- ▲ Community Health Cene(PHSC)
- △ Community Health Cene(DHS)
- ★ Block Primary Health Centre
- ☆ Primary Health Centre
- * Rural Hospital
- ⊕ Subsidiary Health Centre
- + Sub Centre
- +— Railway Line
- ▭ Village Boundary
- NATIONAL HIGHWAY
- STATE HIGHWAY
- DISTRICT ROAD
- VILLAGE ROAD



SN	Institution	Count of Institutions	Name of Institutions
1	DH	0	
2	SDH	1	Dasuya
3	CHC (PHSC)	1	Mand Mandher
4	CHC (DHS)	0	
5	BLOCK PHC	1	Mand Mandher
6	PHC/MPHC	3	Badla ,Ghogra ,Khun Khun Kalan
7	RH	0	
8	SHC	7	Nangal Bihala, Devi Dass, Baza Chak, Passi Kandi, Jhinger Kalan, Rampur, Sanspur
9	SC	24	Mand, Jalota, Makowal, Dadial, Nek Nama, Bisso Chak, Randhawa, Gambowal, Bodal, Pawan, Dwakhri, Jhinger Kalan, Jand, Aima Mangat, Chak Bammu, Budha Barkat, Pandori Araiyan, Terkiana, Mirpur, Sagran, Usman Shahid, Nangal Bihala, Sonspur, Unchi Bassi
	TOTAL	37	