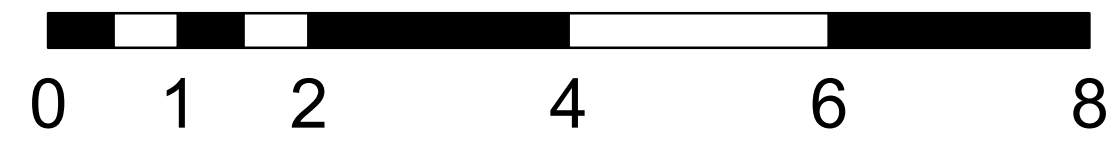
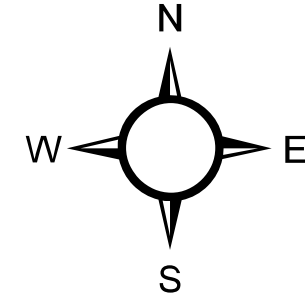


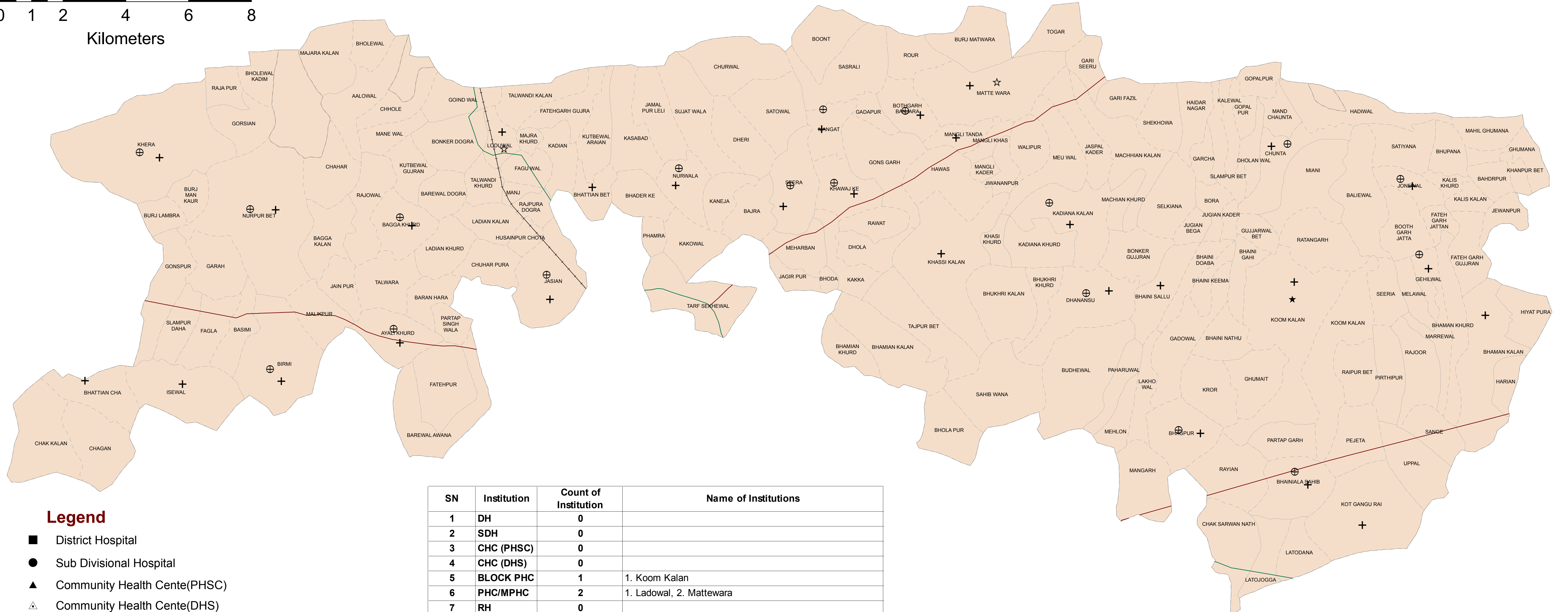
DISTRICT : LUDHIANA

BLOCK : KUM KALAN

Health Institutions



Kilometers



Legend

- District Hospital
- Sub Divisional Hospital
- ▲ Community Health Cente(PHSC)
- △ Community Health Cente(DHS)
- ★ Block Primary Health Centre
- ☆ Primary Health Centre
- * Rural Hospital
- ⊕ Subsidiary Health Centre
- + Sub Centre
- Village Boundary
- +++ Railway Line
- District Road
- National Highway

SN	Institution	Count of Institution	Name of Institutions
1	DH	0	
2	SDH	0	
3	CHC (PHSC)	0	
4	CHC (DHS)	0	
5	BLOCK PHC	1	1. Koom Kalan
6	PHC/MPHC	2	1. Ladowal, 2. Matthewara
7	RH	0	
8	SHC	18	1. Gahlewal, 2. Jonewal, 3. Chaunta, 4. Bhaini Sahib, 5. Bhagpur, 6. Dhanansu, 7. Seera, 8. Boothgarh, 9. Khwazke, 10. Noorwala, 11. Kadiana Kalan, 12. Jassian, 13. Birmi, 14. Aylai Khurd, 15. Bagga Khurd, 16. Noorpur Bet, 17. Khera Bet, 18. Mangat,
9	SC	29	1. Ayali Khurd, 2. Bagga Khurd, 3. Beermi, 4. Bhag pur, 5. Bhaini Sahib, 6. Bhaman Kalan, 7. Bhatian Bet, 8. Bhatian Dhaha, 9. Boothga, 10. Chaunta, 11. Dhanansu, 12. Ghelewal, 13. Issewal, 14. Jassian, 15. Jonewal, 16. Kadyana Kalan, 17. Khassi Kalan, 18. Khawajke, 19. Khera Bet, 20. Kot Gangu Rai, 21. Kumkalan, 22. Ladowal, 23. Shalu Bhaini, 24. Mangat, 25. Mangli Tanda, 26. Matewara, 27. Noorpur Bet, 28. Noorwala, 29. Seera,
	Total	50	

Department of Health and Family Welfare
Govt. of Punjab