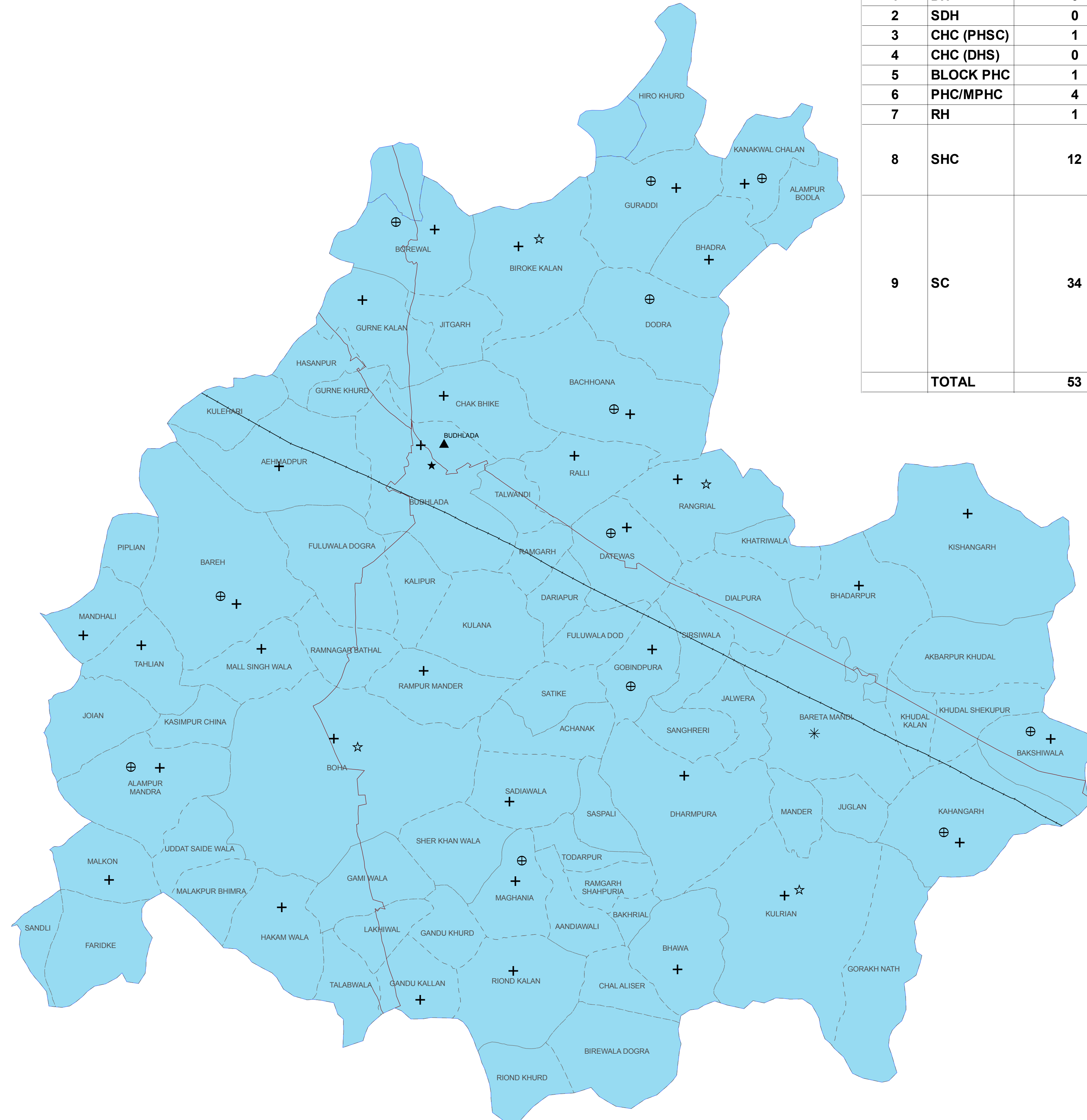
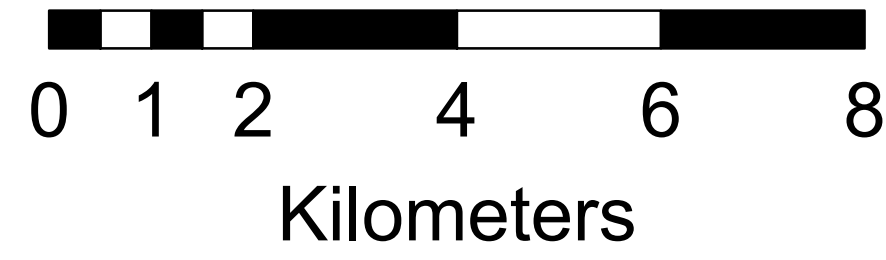
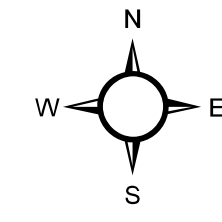


**DISTRICT : MANSA**

**BLOCK : BUDHLADA**

**Health Institutions**



SN	Institution	Count of Institutions	Name of Institutions
1	DH	0	
2	SDH	0	
3	CHC (PHSC)	1	1. Budhlada
4	CHC (DHS)	0	
5	BLOCK PHC	1	1. Budhlada
6	PHC/MPHC	4	1. Boha, 2. Biroke Kalan, 3. Kulrian, 4. Rangrial.
7	RH	1	1. Bareta Mandi
8	SHC	12	1. Bareh, 2. Alampur Mandra, 3. Gobindpura, 4. Maghania, 5. Bakshiwala, 6. Kishangarh, 7. Dodra, 8. Bachhoana, 9. Datewas, 10. Kanakwal Chahalal, 11. Gurradi, 12. Borawal
9	SC	34	1. Budhlada, 2. Borawal, 3. Gurne Kalan, 4. Ahamadpur, 5. Chak Bhaike, 6. Bachhoana, 7. Bhadra, 8. Kanakwal, 9. Gurradi, 10. Ralli, 11. Bareh, 12. Malkon, 13. Boha, 14. Gandu Kalan, 15. Hakamwala, 16. Mandhali, 17. Mall Singh Wala, 18. Alampur Mandra, 19. Tahalian, 20. Rampur Mander, 21. Maghanian, 22. Riond Kalan, 23. Rangrial, 24. Datewas, 25. Saidewala, 26. Kularian, 27. Bakshiwala, 28. Kishangarh, 29. Bahadurpur, 30. Gobindpura, 31. Kahangarh, 32. Dharampura, 33. Bhawa, 34. Biroke Kalan
<b>TOTAL</b>		<b>53</b>	

**Legend**

- District Hospital
- Sub Divisional Hospital
- ▲ Community Health Cente(PHSC)
- ▲ Community Health Cente(DHS)
- ★ Block Primary Health Centre
- ☆ Primary Health Centre
- \* Rural Hospital
- ⊕ Subsidiary Health Centre
- + Sub Centre
- Railway Line
- Village Boundary
- District Road