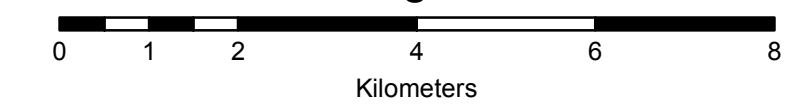
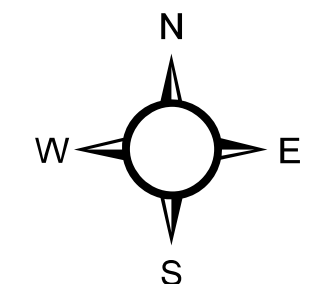


# S.B.S. Nagar(NAWAN SHAHR)

## Health Institutions

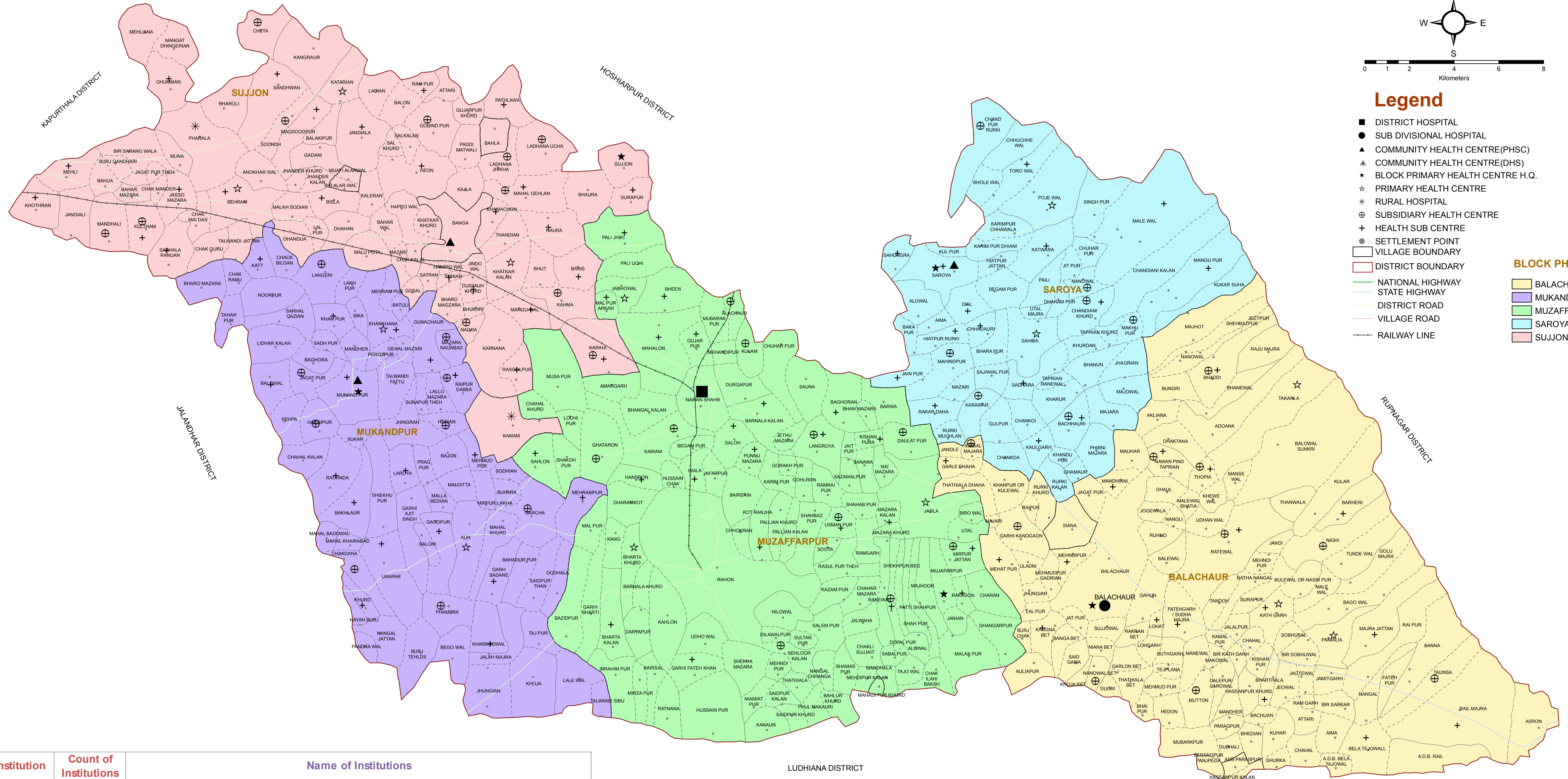


## Legend

- DISTRICT HOSPITAL
- SUB DIVISIONAL HOSPITAL
- ▲ COMMUNITY HEALTH CENTRE(PHSC)
- △ COMMUNITY HEALTH CENTRE(DHS)
- ★ BLOCK PRIMARY HEALTH CENTRE H.Q.
- ☆ PRIMARY HEALTH CENTRE
- \* RURAL HEALTH CENTRE
- ⊕ SUBSIDIARY HEALTH CENTRE
- + HEALTH SUB CENTRE
- SETTLEMENT POINT
- VILLAGE POINT
- ▭ DISTRICT BOUNDARY
- NATIONAL HIGHWAY
- STATE HIGHWAY
- DISTRICT ROAD
- VILLAGE ROAD
- RAILWAY LINE

### BLOCK PHC

- BALACHAUR
- MUKANDPUR
- MUZAFFARPUR
- SAROYA
- SUJJON



SN	Institution	Count of Institutions	Name of Institutions
1	DH	1	1.Nawanshahar
2	SDH	1	1.Balachaur
3	CHC (PHSC)	3	1.Mukandpur 2. Saroya 3. Banga
4	CHC (DHS)	0	
5	BLOCK PHC	5	1.Balachaur 2.Mukandpur 3.Saroya 4.Muzaffarpur 5.Sujjon
6	PHC/MPHC	15	1.Kathgarh 2. Takarla 3. Paniali 4. Aur 5. Khan Khana 6. Pojewal 7. Sahiba 8. Jabowal 9. Bharta Khurd 10. Jadla 11. Khatkar Kalan 12. Katarian 13. Behram 14. Muzzafarpur 15.Sujjon
7	RH	2	1.Kamam 2. Sandhawan Pharala
	<b>TOTAL</b>	<b>27</b>	